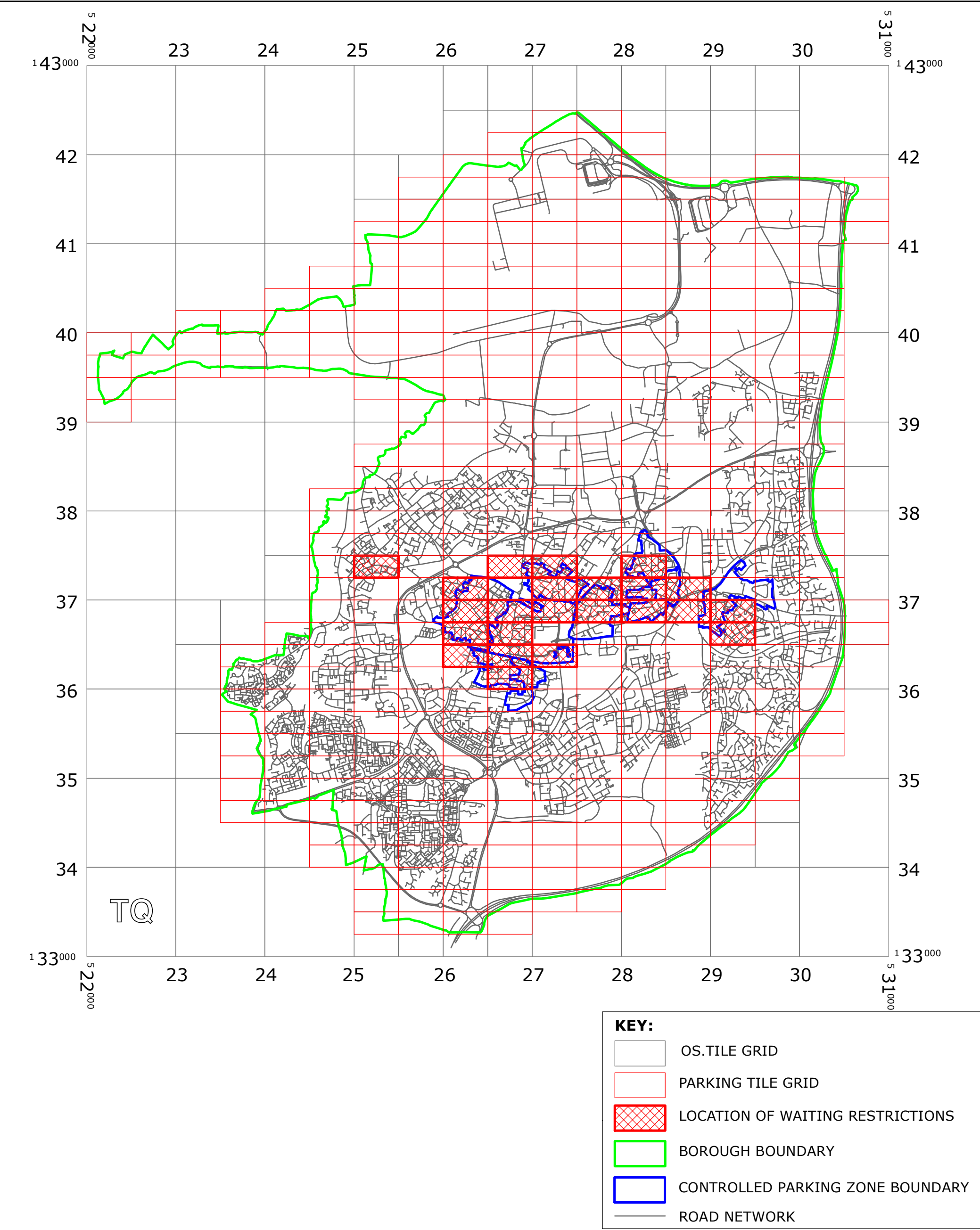


WEST SUSSEX COUNTY COUNCIL
((CRAWLEY BOROUGH)(PARKING PLACES AND TRAFFIC REGULATION)
(CONSOLIDATION) ORDER 2010)
(CPZ AMENDMENT)
ORDER 2022





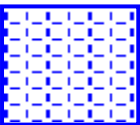




CRAWLEY: LOCATION OF WAITING RESTRICTIONS




Key for Waiting Restrictions



All areas over which the provision of the orders apply are defined by the shaded areas as shown on the following plans plus a contiguous area not indicated on the plans of verge and/or footway between the carriageway edge and the highway boundary. The plans in this schedule are based upon grid references of the Ordnance Survey National Grid defined by the OSGB 36 triangulation.

Prohibition of Waiting


100		z_circle	No waiting, loading and unloading at any time
101		check	No waiting at any time
103		brick 1	No waiting 7.00am-7.00pm any day
104		circle 3	No waiting Midday-1.00pm any day
107		pat020	No waiting 8.00am-6.00pm Mon-Sat
119		tic2	No waiting 2.00pm-3.00pm Mon-Fri
154		pat020	No waiting 8.00am-6.00pm Mon-Sat except bank holidays
158		pat 046	No waiting 9.00am-5.00pm Mon-Sat except bank holidays
161		pat063	No waiting 9:00am-5:00pm Mon-Fri except bank holidays

171		circle4	No waiting 8.00am-10.00am Mon-Sat except bank holidays
-----	---	---------	--



Prohibition of Loading

219		usgs504	No waiting at any time, No loading and unloading 10.00am-4.00pm any day
225		usgs401	No waiting at any time, No loading and unloading 10.30am-4.00pm Mon-Sat






Charged on-street Parking

309		tic2	Pay and Display up to 1hr No return within 1hr 9.00am-5.00pm Mon-Sat
-----	---	------	--






Shared Residents Parking & Charged On-street Parking

409		tic2	Pay and Display up to 3hrs and Residents' and Visitors' permit holders 7.00am-6.00pm any day
419		pat079	Pay and Display and Residents' and Visitors' permit holders 9.00am-5.00pm Mon-Sat except bank holidays



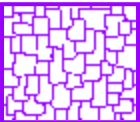


Residents Parking

512		usgs503	Residents' and Visitors' permit holders only 9.00am-5.00pm Mon-Sat except bank holidays
516		usgs721	Residents' and Visitors' permit holders only 9.00am-5.00pm Mon-Fri except bank holidays
523		usgs725	Permit holders only 9.00am-5.00pm Mon-Sat except bank holidays
524		usgs723	Permit holders only 9.00am-5.00pm Mon-Fri except bank holidays
537		pat062	Residents' and Visitors' permit holders only 7.00am-6.00pm any day




Shared Residents Parking & Free Limited Waiting








610		pat063	Residents' and Visitors' permit holders and Limited waiting for 1hr No return within 1hr for non-permit holders 9.00am-5.00pm Mon-Sat except bank holidays
614		pat019	Residents' and Visitors' permit holders and Limited waiting for 2hrs No return within 2hrs for non-permit holders 9.00am-5.00pm Mon-Sat except bank holidays
622		pat020	Residents' and Visitors' permit holders and Limited waiting for 2hrs No return within 1hr for non-permit holders 9.00am-5.00pm Mon-Sat except bank holidays
623		pat038	Residents' and Visitors' permit holders and Limited waiting for 2hrs No return within 2hrs for non-permit holders 9.00am-5.00pm Mon-Fri except bank holidays
624		pat062	Residents' and Visitors' permit holders and Limited waiting for 20mins No return within 20mins for non-permit holders 9.00am-5.00pm Mon-Sat except bank holidays

Free Limited Waiting



707		pat020	Waiting limited to 1hr No return within 1hr 9.00am-5.00pm Mon-Sat
712		pat062	Waiting limited to 2hrs No return within 2hrs 8.00am-6.00pm Mon-Sat
715		scale1	Waiting limited to 1hr No return within 1hr 8.00am-6.00pm any day
740		usgs401	Waiting limited to 2hrs No return within 2hrs 9.00am-5.00pm Mon-Sat except bank holidays
761		sand3	Waiting limited to 45mins No return within 40mins 8.00am-6.00pm Mon-Sat except bank holidays

Specified Vehicles

802		pat038	Disabled persons vehicles 9.00am-5.00pm Mon-Sat
810		usgs503	Loading bay-Goods vehicles only at any time
814		brick1	Loading bay-Any vehicle at any time

830		check	Disabled persons vehicles at any time
844		usgs721	No stopping at any time except taxis
845		usgs602	No waiting at any time except taxis
849		usgs723	Motor cycles only 9.00am-5.00pm Mon-Sat
854		usgs617	No waiting at any time except taxis Midnight-3.00am
880		usgs617	Loading bay-Any vehicle at any time Loading limited to 40mins No return within 40mins
893		usgs601	No stopping except taxis 10.00pm-6.00am any day Loading bay-Goods vehicles only 6.00am-10.00am

Clearways

1100		usgs503	School Keep Clear-No stopping at any time
1104		usgs620	Bus stop clearway 7.00am-7.00pm any day

WEST SUSSEX COUNTY COUNCIL
((CRAWLEY BOROUGH) (PARKING PLACES AND TRAFFIC REGULATION)
(CONSOLIDATION) ORDER 2010)
(CPZ AMENDMENT) ORDER 2022

West Sussex County Council in exercise of their powers under Sections 1 (1) 2 (1) and (2), 4 (2), 45, 46, 49 and 53 and Part IV of Schedule 9 of the Road Traffic Regulation Act 1984 "the Act" as amended and of all other enabling powers and after consultation with the chief officer of police in accordance with Part III of Schedule 9 to the Act hereby make the following Order:-

1. This Order shall come into operation on the 18th day of July 2022 and may be cited as "West Sussex County Council ((Crawley Borough) (Parking Places and Traffic Regulation) (Consolidation) Order 2010) (CPZ Amendment) Order 2022"
2. The "West Sussex County Council (Crawley Borough) (Parking Places and Traffic Regulation) (Consolidation) Order 2010" is hereby amended by the deletion from it of the plans specified in the First Schedule to this Order, the substitution of the plans attached in the Second Schedule to this Order and, by the addition to the Third Schedule of the 2010 Order, titled List of Streets and parts of streets within the Controlled Parking Zone(s), Crawley CPZ, of the roads in Zone K in the Third Schedule to this Order

FIRST SCHEDULE
Plans to be deleted

TQ2537SWN (Sheet Issue No. 2)
TQ2636NEN (Sheet Issue No. 5)
TQ2636NES (Sheet Issue No. 6)
TQ2636NWN (Sheet Issue No. 4)
TQ2636NWS (Sheet Issue No. 5)
TQ2636SEN (Sheet Issue No. 5)
TQ2636SES (Sheet Issue No. 3)
TQ2636SWN (Sheet Issue No. 5)
TQ2637SEN (Sheet Issue No. 3)
TQ2637SWS (Sheet Issue No. 4)
TQ2736NEN (Sheet Issue No. 6)
TQ2736NWN (Sheet Issue No. 4)
TQ2736SWN (Sheet Issue No. 4)
TQ2737SES (Sheet Issue No. 4)
TQ2737SWN (Sheet Issue No. 9)
TQ2737SWS (Sheet Issue No. 2)
TQ2836NEN (Sheet Issue No. 7)
TQ2836NWN (Sheet Issue No. 6)
TQ2837SES (Sheet Issue No. 5)
TQ2837SWN (Sheet Issue No. 5)
TQ2837SWS (Sheet Issue No. 7)
TQ2936NWN (Sheet Issue No. 6)
TQ2936NWS (Sheet Issue No. 5)

SECOND SCHEDULE
Plans to be substituted
(as attached)

TQ2537SWN (Sheet Issue No. 3)
TQ2636NEN (Sheet Issue No. 6)

TQ2636NES (Sheet Issue No. 7)
 TQ2636NWN (Sheet Issue No. 5)
 TQ2636NWS (Sheet Issue No. 6)
 TQ2636SEN (Sheet Issue No. 6)
 TQ2636SES (Sheet Issue No. 4)
 TQ2636SWN (Sheet Issue No. 6)
 TQ2637SEN (Sheet Issue No. 4)
 TQ2637SWS (Sheet Issue No. 5)
 TQ2736NEN (Sheet Issue No. 7)
 TQ2736NWN (Sheet Issue No. 5)
 TQ2736SWN (Sheet Issue No. 5)
 TQ2737SES (Sheet Issue No. 5)
 TQ2737SWN (Sheet Issue No. 10)
 TQ2737SWS (Sheet Issue No. 3)
 TQ2836NEN (Sheet Issue No. 8)
 TQ2836NWN (Sheet Issue No. 7)
 TQ2837SES (Sheet Issue No. 6)
 TQ2837SWN (Sheet Issue No. 6)
 TQ2837SWS (Sheet Issue No. 8)
 TQ2936NWN (Sheet Issue No. 7)
 TQ2936NWS (Sheet Issue No. 6)

THIRD SCHEDULE

Lists of streets and parts of streets within the Controlled Parking Zone(s) Crawley CPZ

Zone K

Brunel Place
 Telford Place

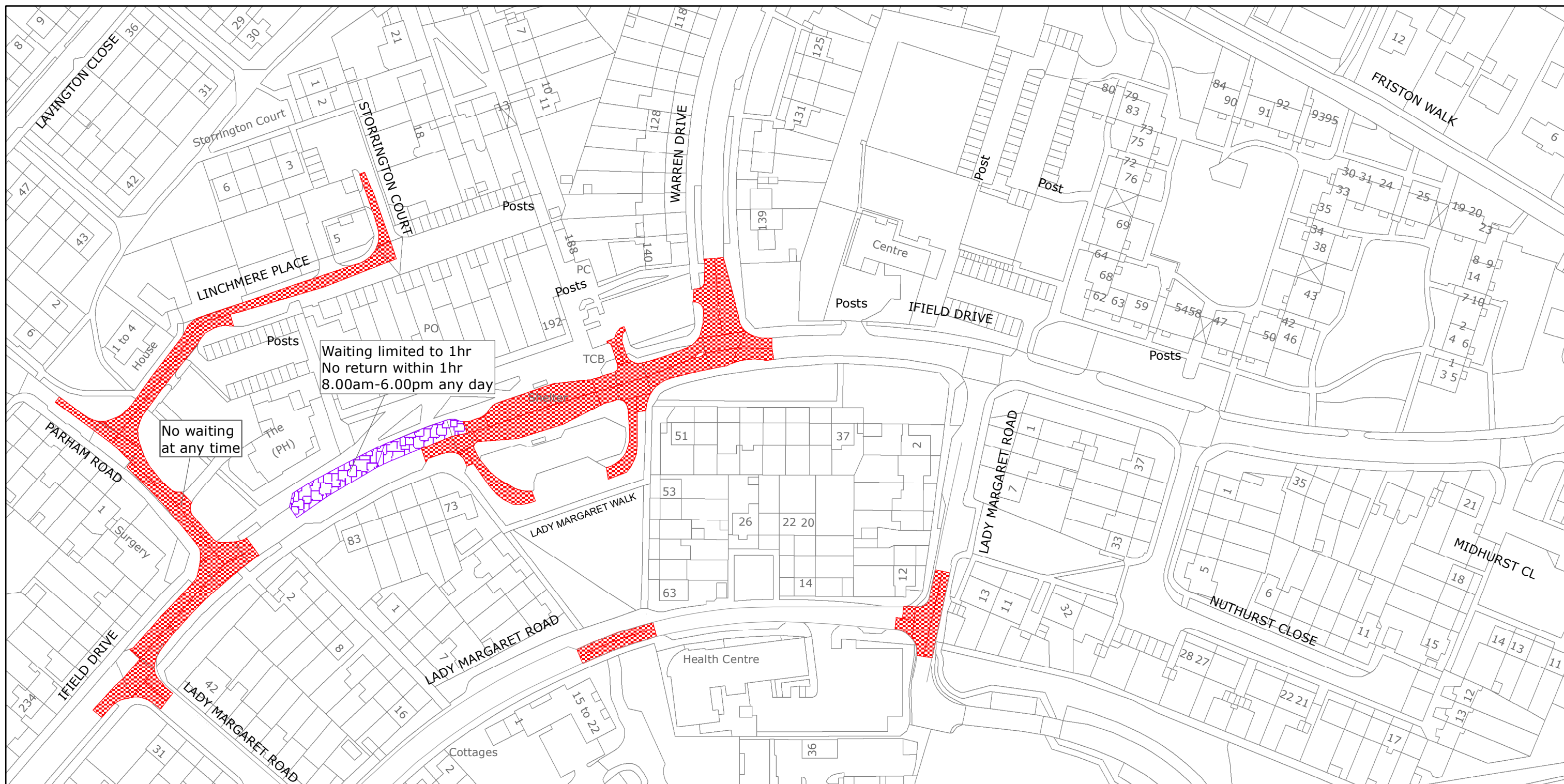
For and on behalf of WEST SUSSEX COUNTY COUNCIL

Authorised Signatory:



NAME: Rebecca Caney

DATE MADE: 12th July 2022



West Sussex County Council
Highways & Transport
The Grange
Tower Street
Chichester
West Sussex
PO19 1RH

CRAWLEY BOROUGH: IFIELD WARD

WAITING RESTRICTIONS

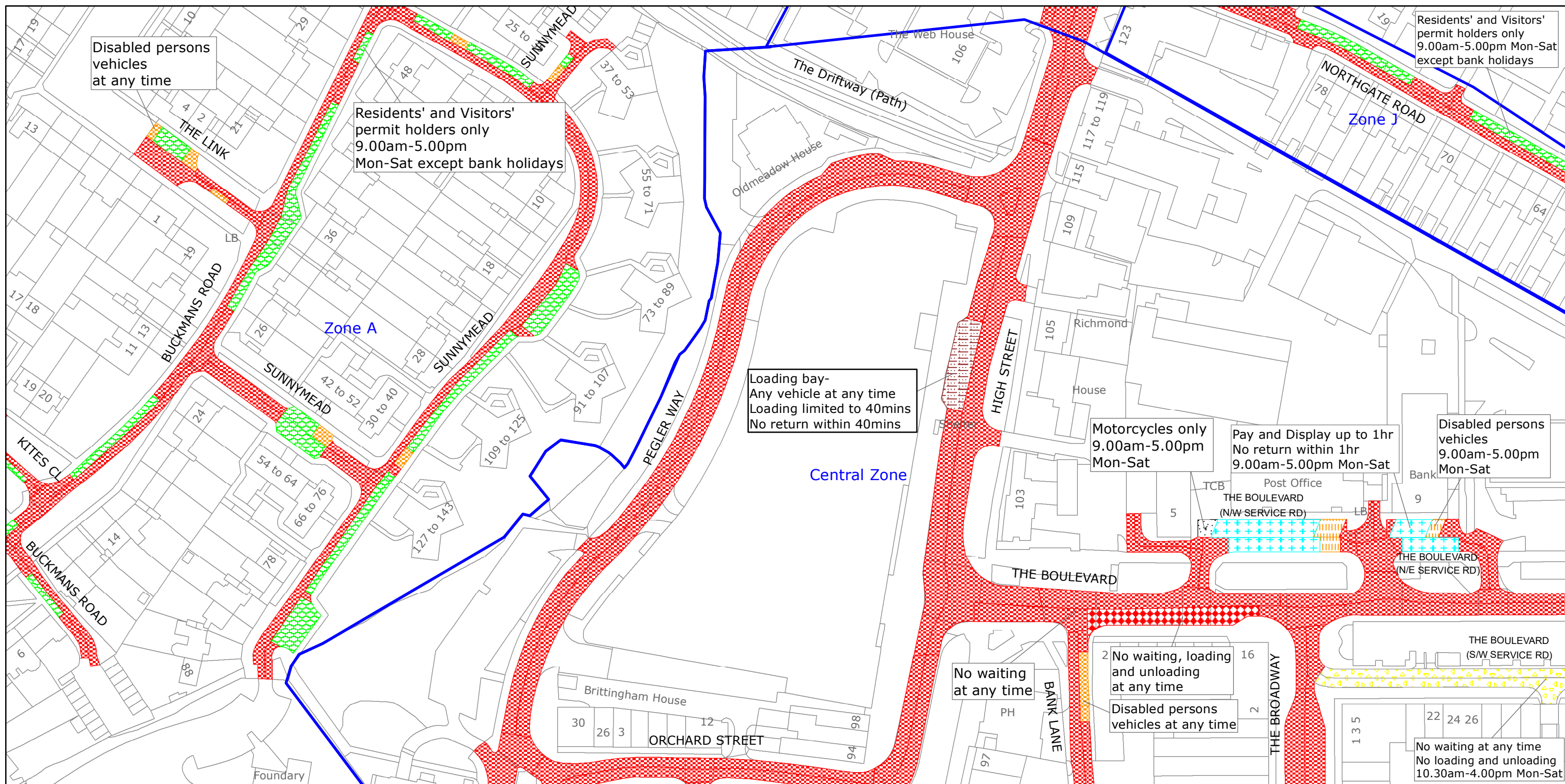
Reproduced from or based upon 2022 Ordnance Survey mapping with permission of the Controller of HMSO (c) Crown Copyright reserved.
Unauthorised reproduction infringes Crown copyright and may lead to prosecution or civil proceedings West Sussex County Council Licence No. 100018485

TILE REF NO: TQ2537SWN

SHEET ISSUE NO 3
SHEET ACTIVE FROM - 18.07.2022



SCALE:
1:1250
at A3 size



West Sussex County Council
Highways & Transport
The Grange
Tower Street
Chichester
West Sussex
PO19 1RH

CRAWLEY BOROUGH: NORTHGATE & WEST GREEN AND
THREE BRIDGES WARDS

WAITING RESTRICTIONS

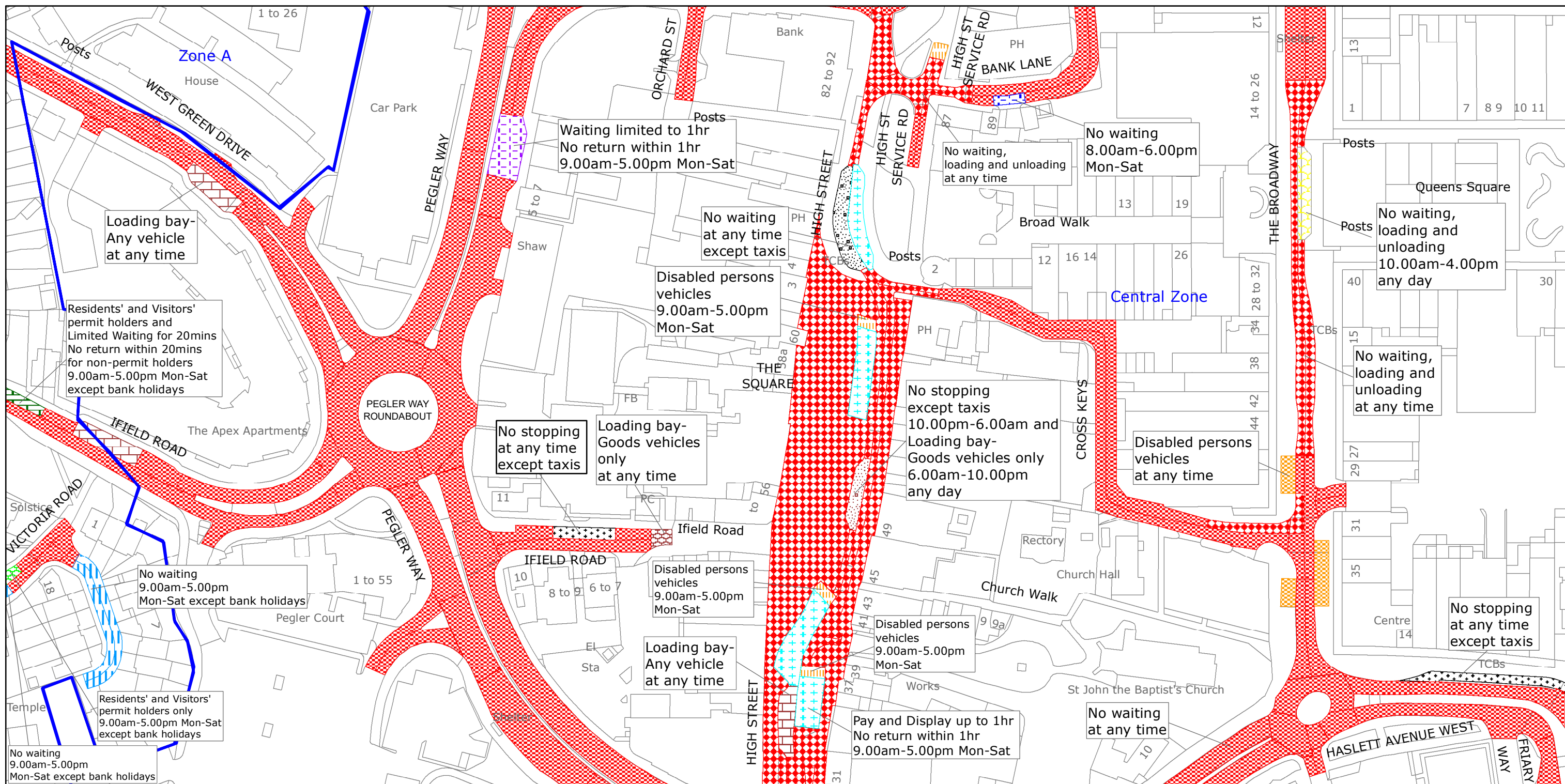
Reproduced from or based upon 2022 Ordnance Survey mapping with permission of the Controller of HMSO (c) Crown Copyright reserved.
Unauthorised reproduction infringes Crown copyright and may lead to prosecution or civil proceedings West Sussex County Council Licence No. 100018485

TILE REF NO:
TQ2636NEN

SHEET ISSUE NO 6
SHEET ACTIVE FROM - 18.07.2022



SCALE:
1:1250
at A3 size



West Sussex County Council
Highways & Transport
The Grange
Tower Street
Chichester
West Sussex
PO19 1RH

CRAWLEY BOROUGH: NORTHGATE & WEST GREEN AND THREE BRIDGES WARDS

WAITING RESTRICTIONS

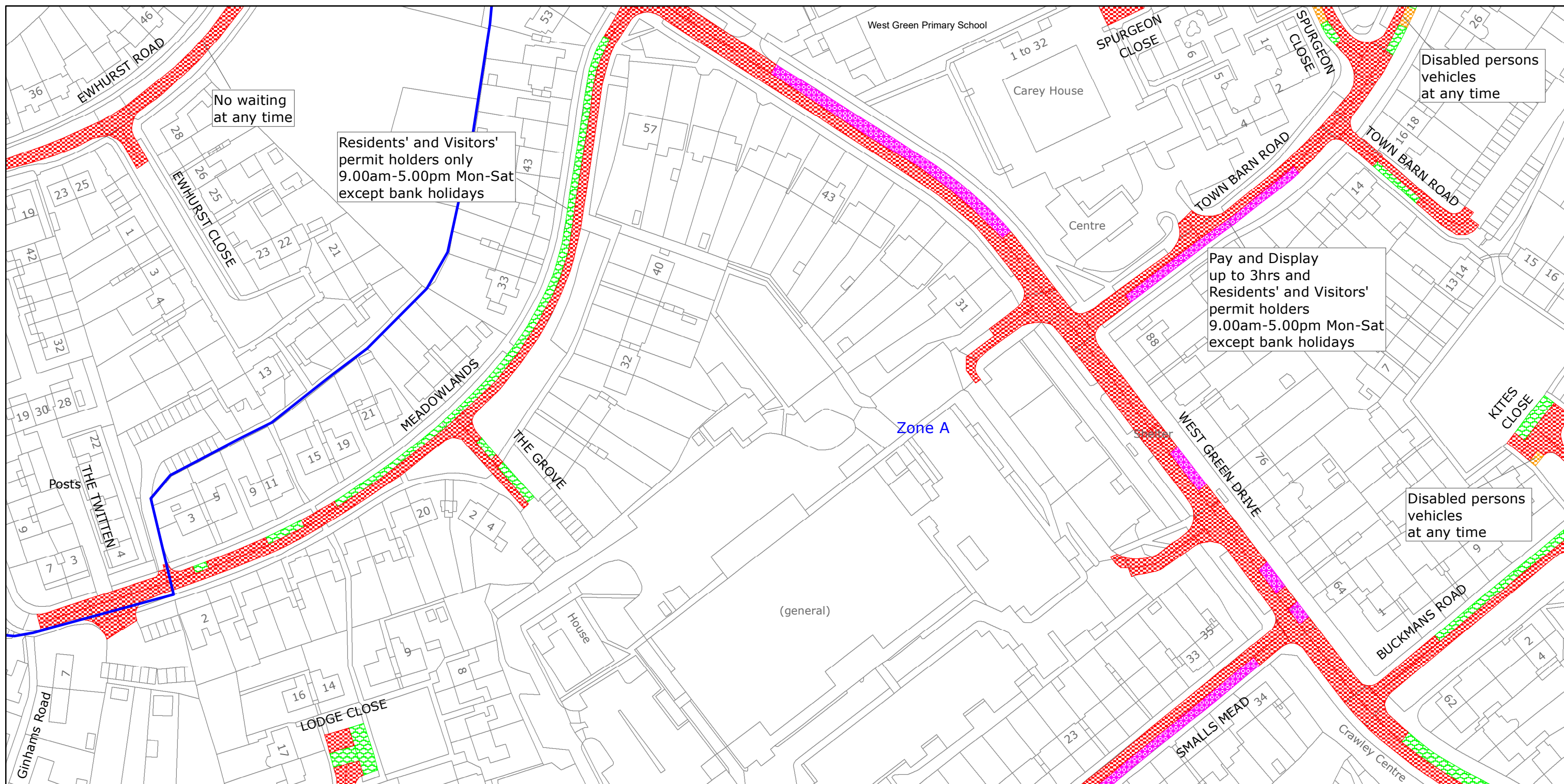
Reproduced from or based upon 2022 Ordnance Survey mapping with permission of the Controller of HMSO (c) Crown Copyright reserved.
Unauthorised reproduction infringes Crown copyright and may lead to prosecution or civil proceedings West Sussex County Council Licence No. 100018485

TILE REF NO:
TQ2636NES

SHEET ISSUE NO 7
SHEET ACTIVE FROM - 18.07.2022



SCALE:
1:1250
at A3 size



West Sussex County Council
Highways & Transport
The Grange
Tower Street
Chichester
West Sussex
PO19 1RH

CRAWLEY BOROUGH: NORTHGATE & WEST GREEN WARD

WAITING RESTRICTIONS

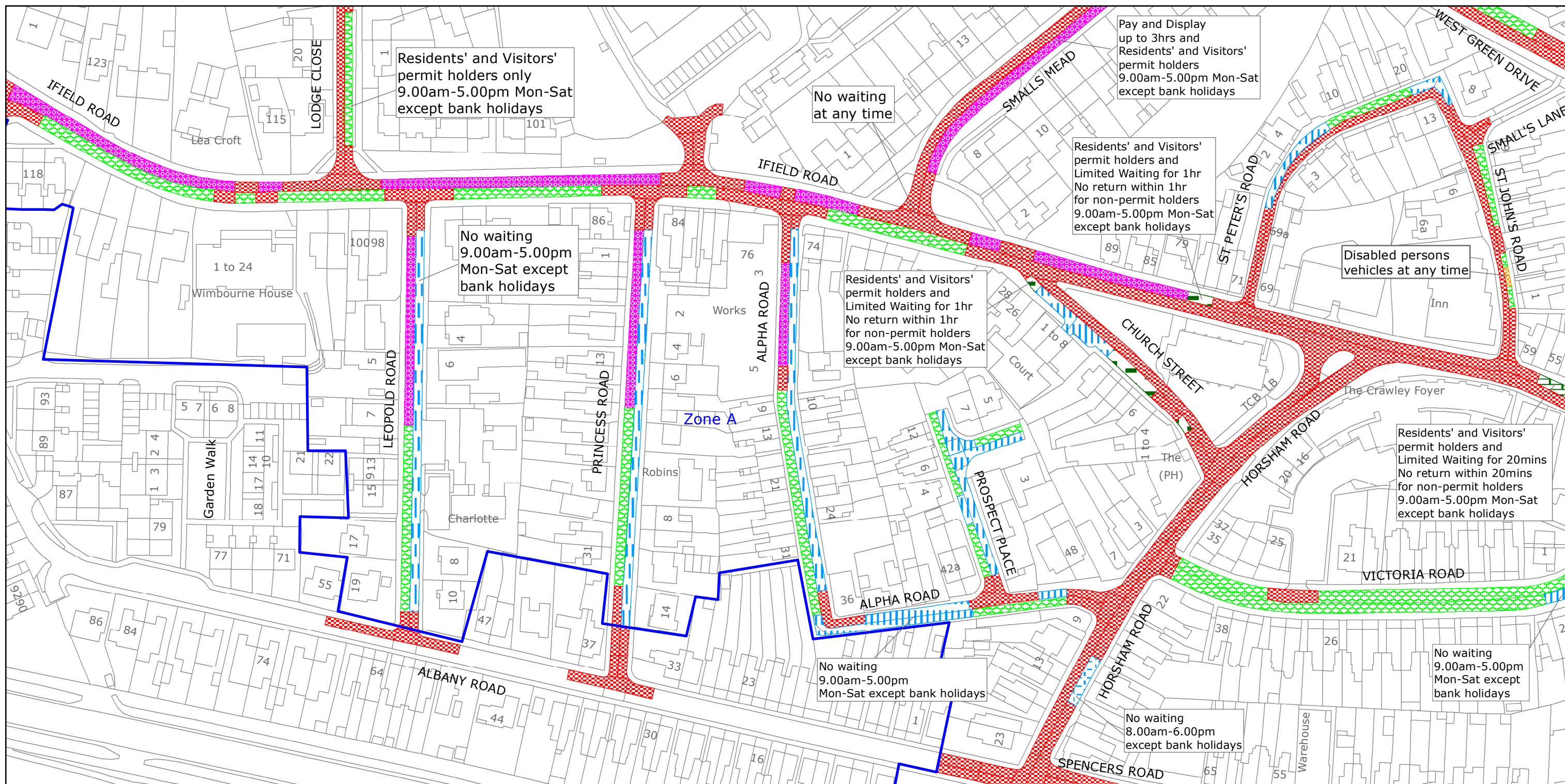
Reproduced from or based upon 2022 Ordnance Survey mapping with permission of the Controller of HMSO (c) Crown Copyright reserved.
Unauthorised reproduction infringes Crown copyright and may lead to prosecution or civil proceedings West Sussex County Council Licence No. 100018485

TILE REF NO:
TQ2636NWN

SHEET ISSUE NO 5
SHEET ACTIVE FROM - 18.07.2022



SCALE:
1:1250
at A3 size



West Sussex County Council
Highways & Transport
The Grange
Tower Street
Chichester
West Sussex
PO19 1RH

CRAWLEY BOROUGH: NORTHGATE & WEST GREEN AND SOUTHGATE WARDS

WAITING RESTRICTIONS

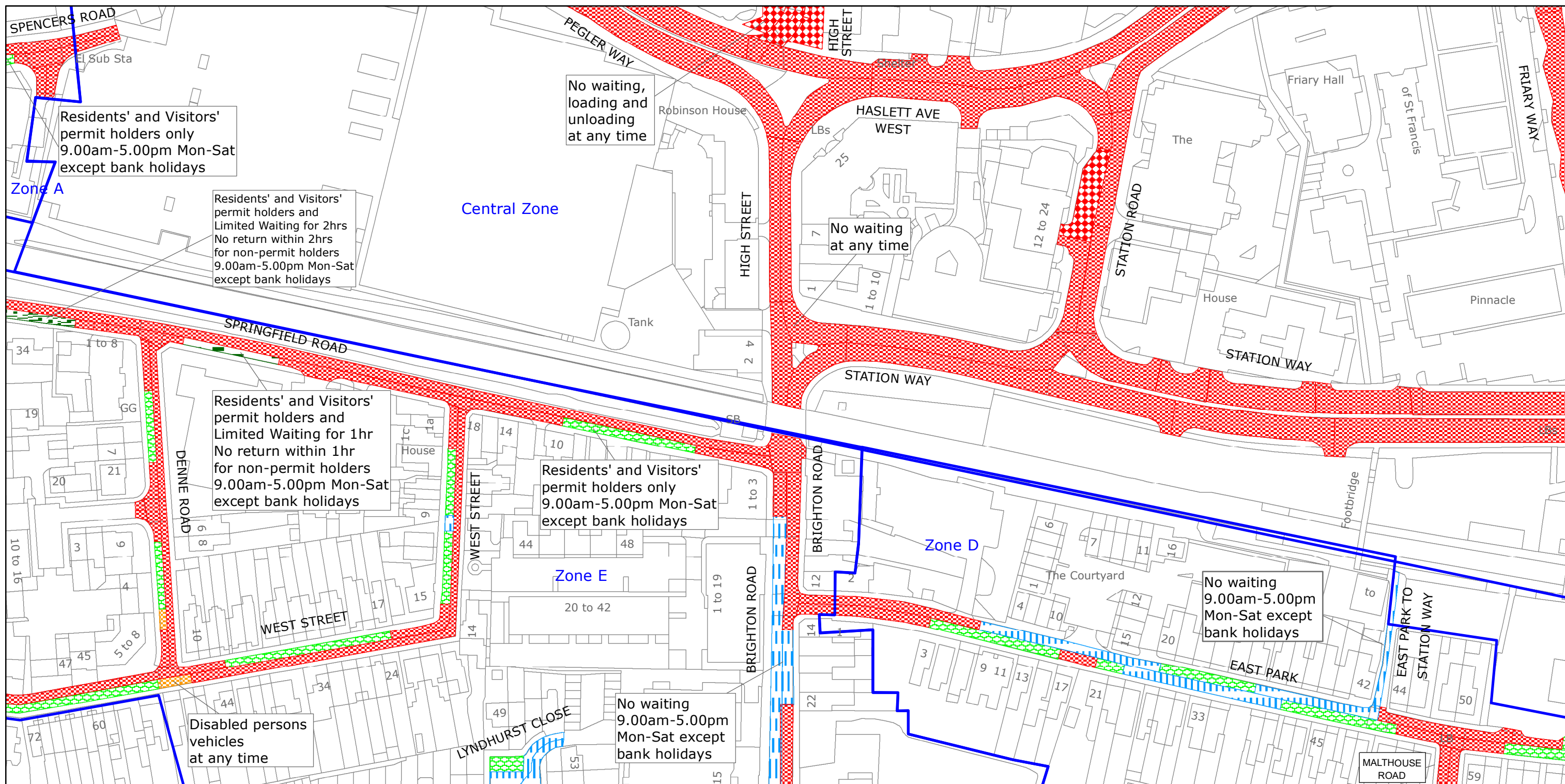
Reproduced from or based upon 2022 Ordnance Survey mapping with permission of the Controller of HMSO (c) Crown Copyright reserved.
Unauthorised reproduction infringes Crown copyright and may lead to prosecution or civil proceedings West Sussex County Council Licence No. 100018485

TILE REF NO:
TQ2636NWS

SHEET ISSUE NO 6
SHEET ACTIVE FROM - 18.07.2022



SCALE:
1:1250
at A3 size



West Sussex County Council
Highways & Transport
The Grange
Tower Street
Chichester
West Sussex
PO19 1RH

CRAWLEY BOROUGH: NORTHGATE & WEST GREEN, THREE BRIDGES AND SOUTHGATE WARDS WAITING RESTRICTIONS

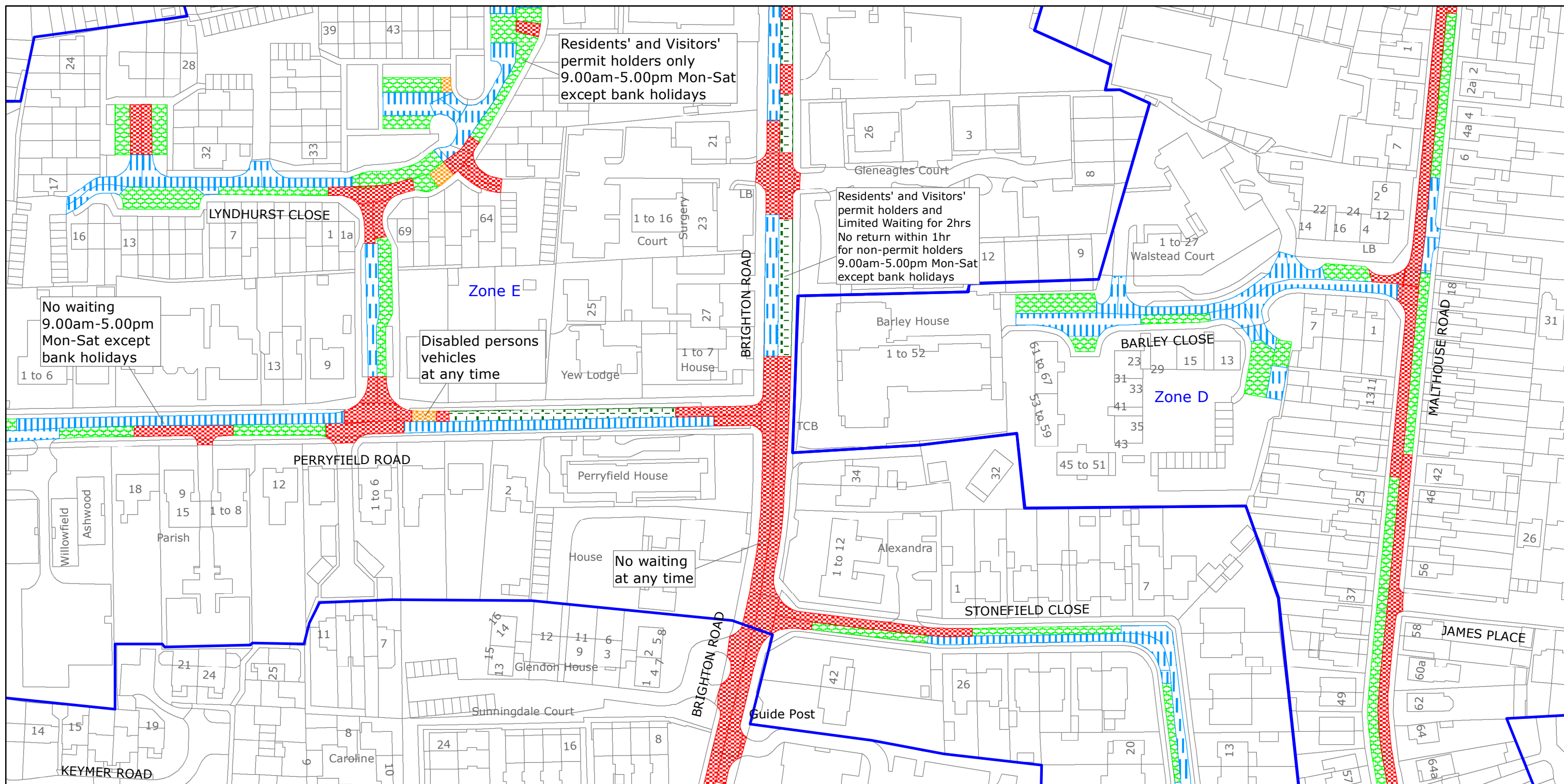
Reproduced from or based upon 2022 Ordnance Survey mapping with permission of the Controller of HMSO (c) Crown Copyright reserved.
Unauthorised reproduction infringes Crown copyright and may lead to prosecution or civil proceedings West Sussex County Council Licence No. 100018485

TILE REF NO:
TQ2636SEN

SHEET ISSUE NO 6
SHEET ACTIVE FROM - 18.07.2022



SCALE:
1:1250
at A3 size



West Sussex County Council
Highways & Transport
The Grange
Tower Street
Chichester
West Sussex
PO19 1RH

CRAWLEY BOROUGH: SOUTHGATE WARD

WAITING RESTRICTIONS

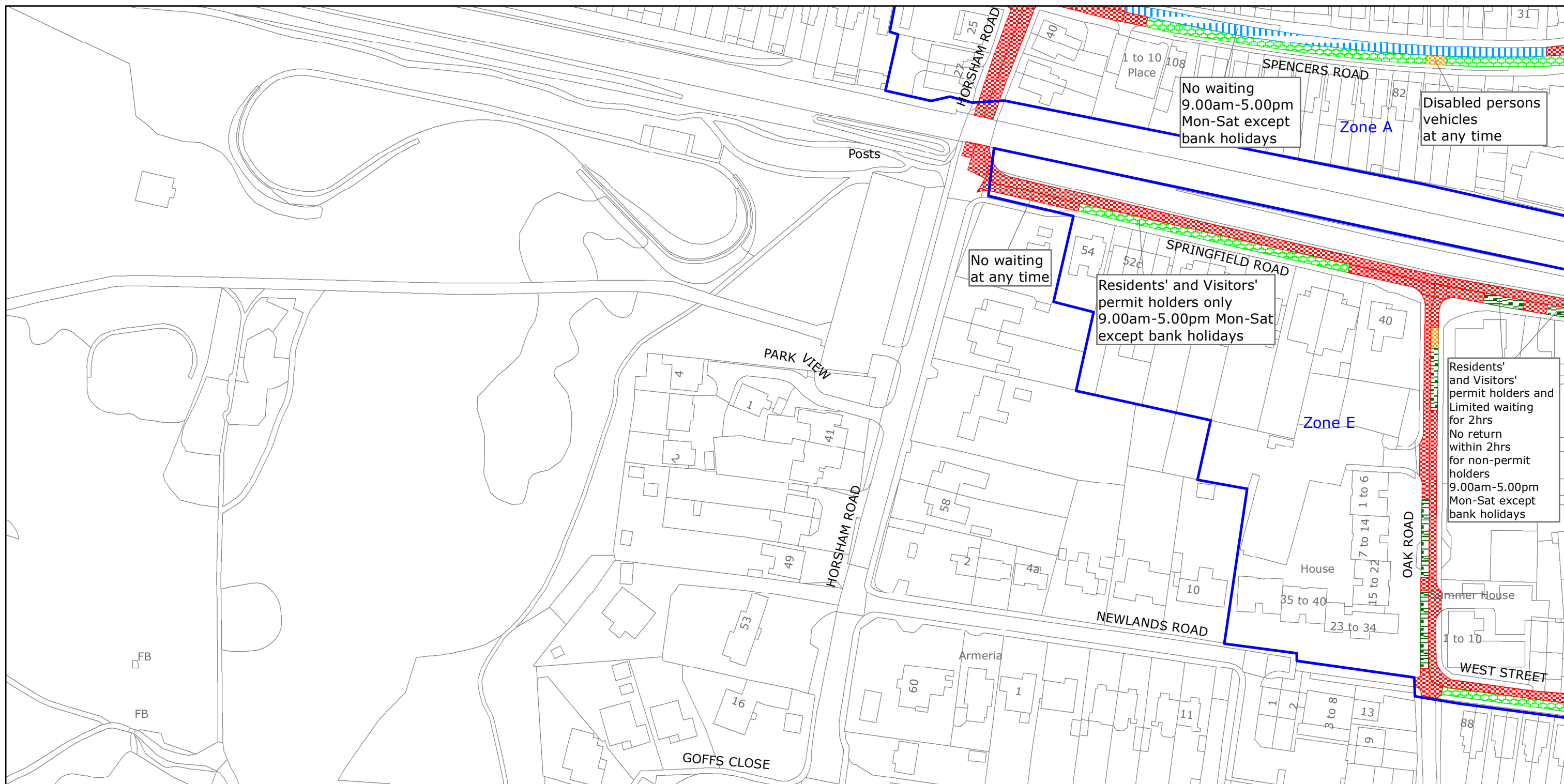
Reproduced from or based upon 2022 Ordnance Survey mapping with permission of the Controller of HMSO (c) Crown Copyright reserved.
Unauthorised reproduction infringes Crown copyright and may lead to prosecution or civil proceedings West Sussex County Council Licence No. 100018485

TILE REF NO: TQ2636SES

SHEET ISSUE NO 4
SHEET ACTIVE FROM - 18.07.2022



SCALE:
1:1250
at A3 size



West Sussex County Council
Highways & Transport
The Grange
Tower Street
Chichester
West Sussex
PO19 1RH

CRAWLEY BOROUGH: NORTHGATE & WEST GREEN AND SOUTHGATE WARDS

WAITING RESTRICTIONS

Reproduced from or based upon 2022 Ordnance Survey mapping with permission of the Controller of HMSO (c) Crown Copyright reserved.
Unauthorised reproduction infringes Crown copyright and may lead to prosecution or civil proceedings West Sussex County Council Licence No. 100018485

TILE REF NO: TQ2636SWN

SHEET ISSUE NO 6
SHEET ACTIVE FROM - 18.07.2022



SCALE:
1:1250
at A3 size



West Sussex County Council
Highways & Transport
The Grange
Tower Street
Chichester
West Sussex
PO19 1RH

CRAWLEY BOROUGH: NORTHGATE & WEST GREEN WARD

WAITING RESTRICTIONS

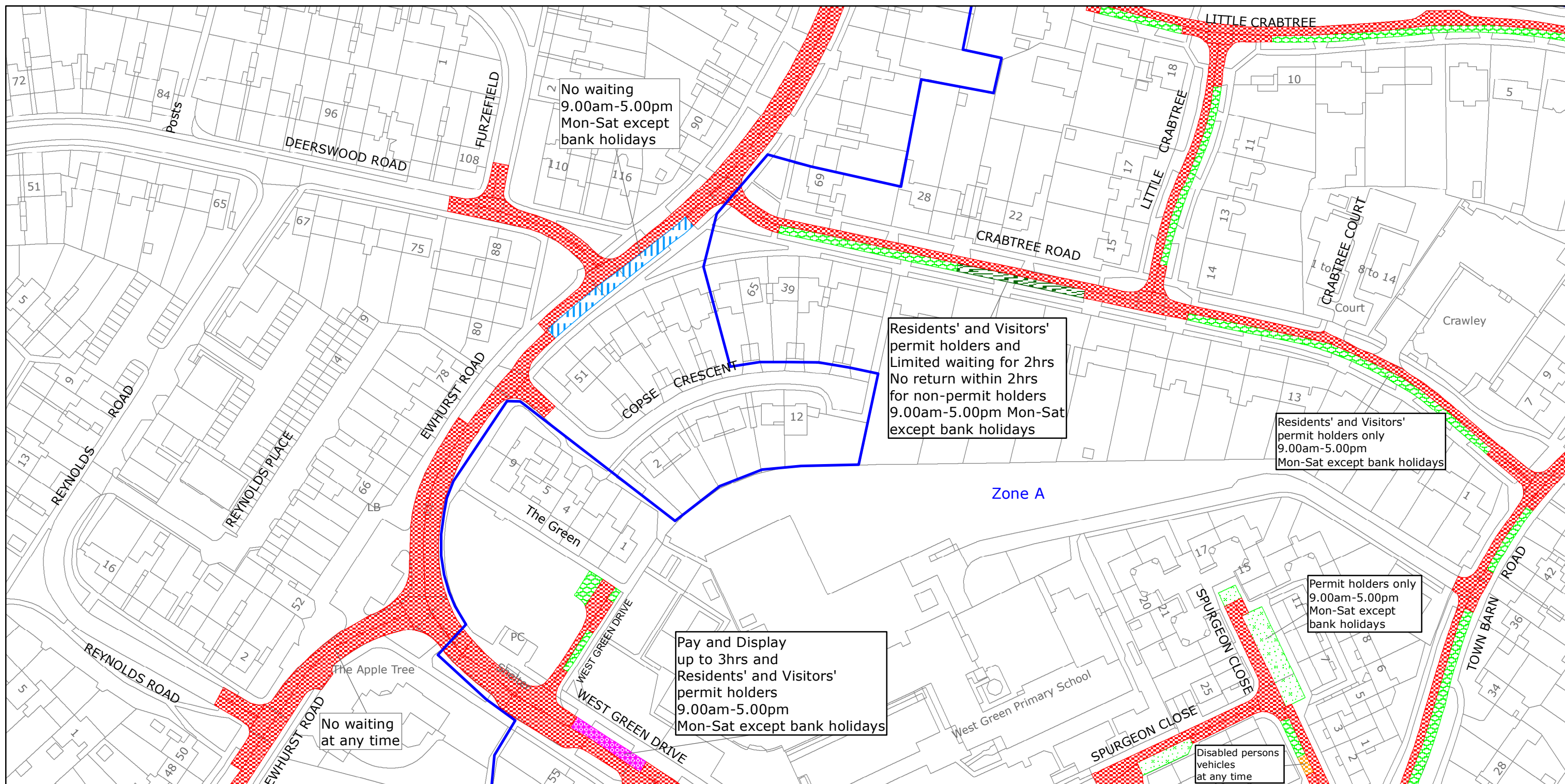
Reproduced from or based upon 2022 Ordnance Survey mapping with permission of the Controller of HMSO (c) Crown Copyright reserved.
Unauthorised reproduction infringes Crown copyright and may lead to prosecution or civil proceedings West Sussex County Council Licence No. 100018485

TILE REF NO: TQ2637SEN

SHEET ISSUE NO 4
SHEET ACTIVE FROM - 18.07.2022



SCALE:
1:1250
at A3 size



West Sussex County Council
Highways & Transport
The Grange
Tower Street
Chichester
West Sussex
PO19 1RH

CRAWLEY BOROUGH: NORTHGATE & WEST GREEN WARD

WAITING RESTRICTIONS

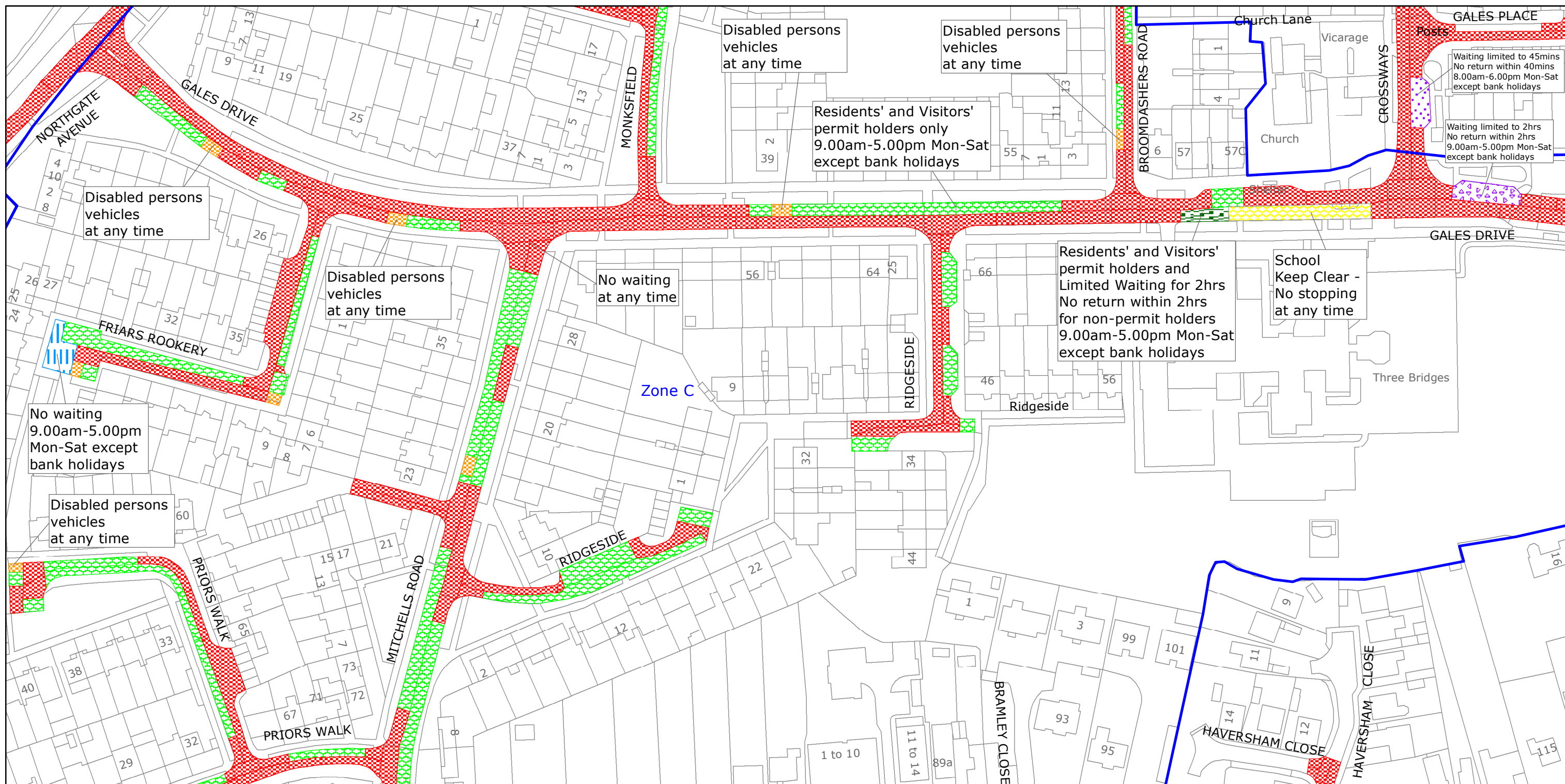
Reproduced from or based upon 2022 Ordnance Survey mapping with permission of the Controller of HMSO (c) Crown Copyright reserved.
Unauthorised reproduction infringes Crown copyright and may lead to prosecution or civil proceedings West Sussex County Council Licence No. 100018485

TILE REF NO:
TQ2637SWS

SHEET ISSUE NO 5
SHEET ACTIVE FROM - 18.07.2022



SCALE:
1:1250
at A3 size



West Sussex County Council
Highways & Transport
The Grange
Tower Street
Chichester
West Sussex
PO19 1RH

CRAWLEY BOROUGH: NORTHGATE & WEST GREEN AND THREE BRIDGES WARDS

WAITING RESTRICTIONS

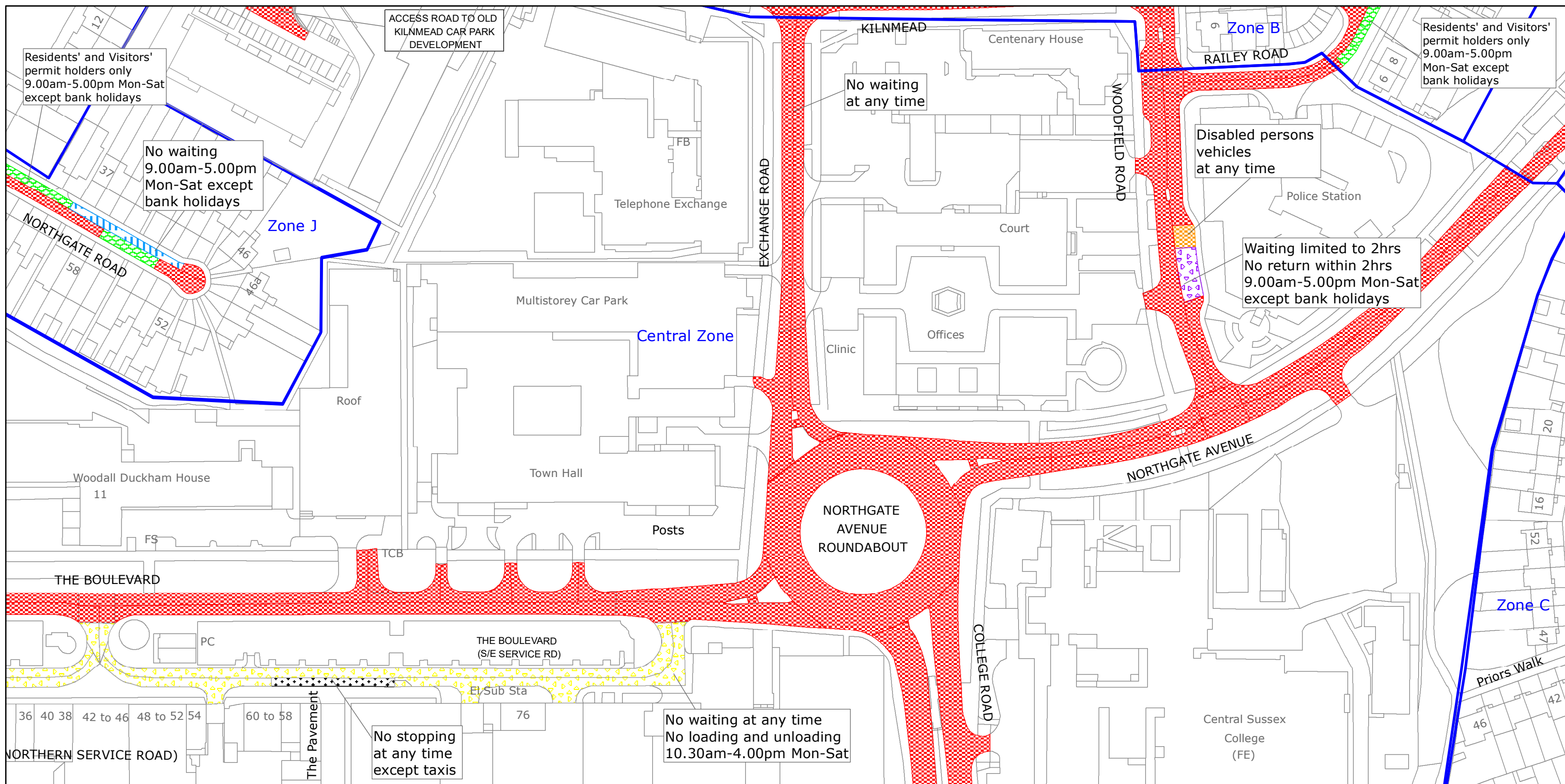
Reproduced from or based upon 2022 Ordnance Survey mapping with permission of the Controller of HMSO (c) Crown Copyright reserved.
Unauthorised reproduction infringes Crown copyright and may lead to prosecution or civil proceedings West Sussex County Council Licence No. 100018485

TILE REF NO:
TQ2736NEN

SHEET ISSUE NO 7
SHEET ACTIVE FROM - 18.07.2022



SCALE:
1:1250
at A3 size



West Sussex County Council
Highways & Transport
The Grange
Tower Street
Chichester
West Sussex
PO19 1RH

CRAWLEY BOROUGH: NORTHGATE & WEST GREEN AND
THREE BRIDGES WARDS

WAITING RESTRICTIONS

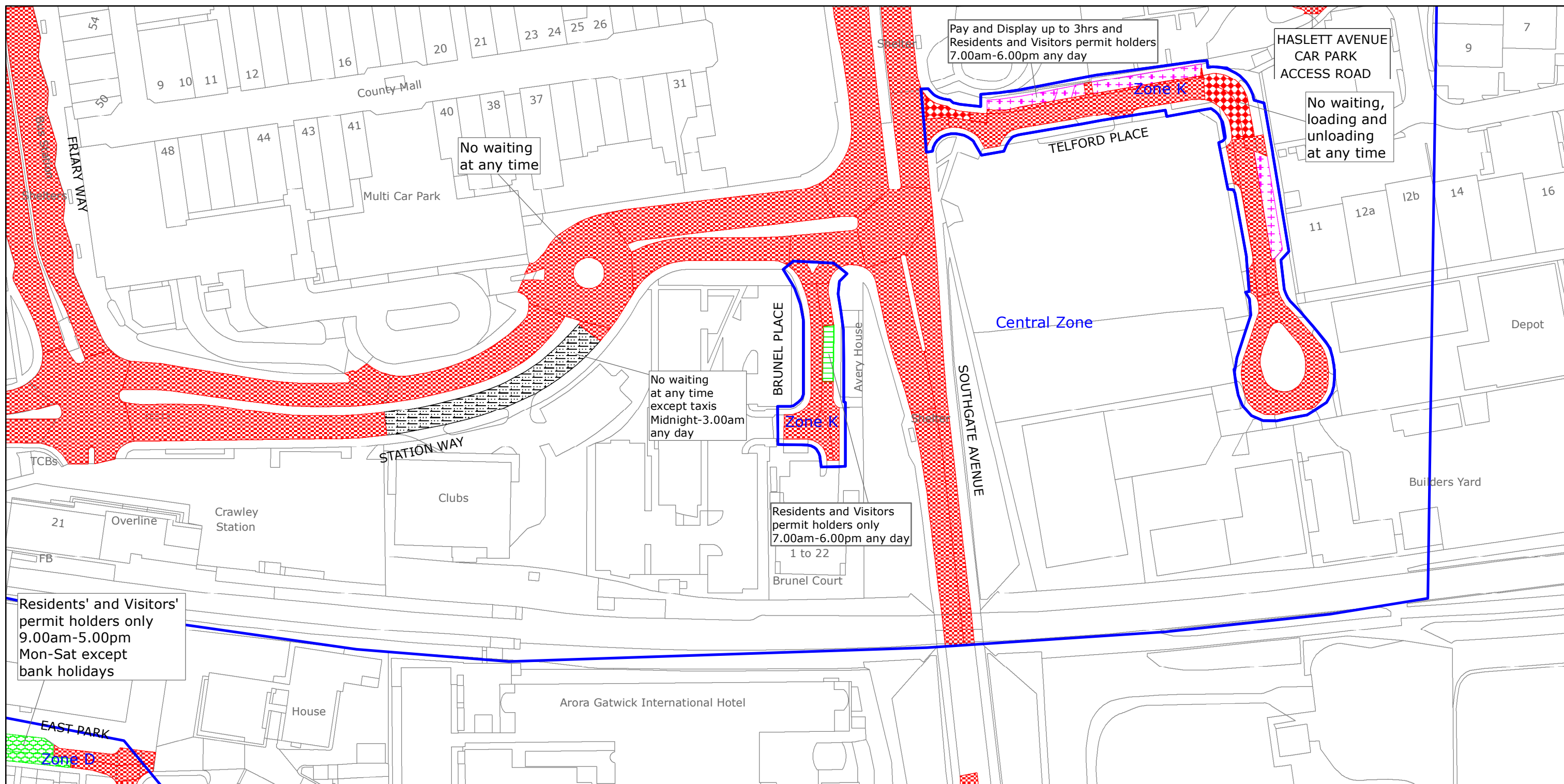
Reproduced from or based upon 2022 Ordnance Survey mapping with permission of the Controller of HMSO (c) Crown Copyright reserved.
Unauthorised reproduction infringes Crown copyright and may lead to prosecution or civil proceedings West Sussex County Council Licence No. 100018485

TILE REF NO:
TQ2736NWN

SHEET ISSUE NO 5
SHEET ACTIVE FROM - 18.07.2022



SCALE:
1:1250
at A3 size



West Sussex County Council
Highways & Transport
The Grange
Tower Street
Chichester
West Sussex
PO19 1RH

CRAWLEY BOROUGH: FURNACE GREEN, SOUTHGATE
AND THREE BRIDGES WARDS

WAITING RESTRICTIONS

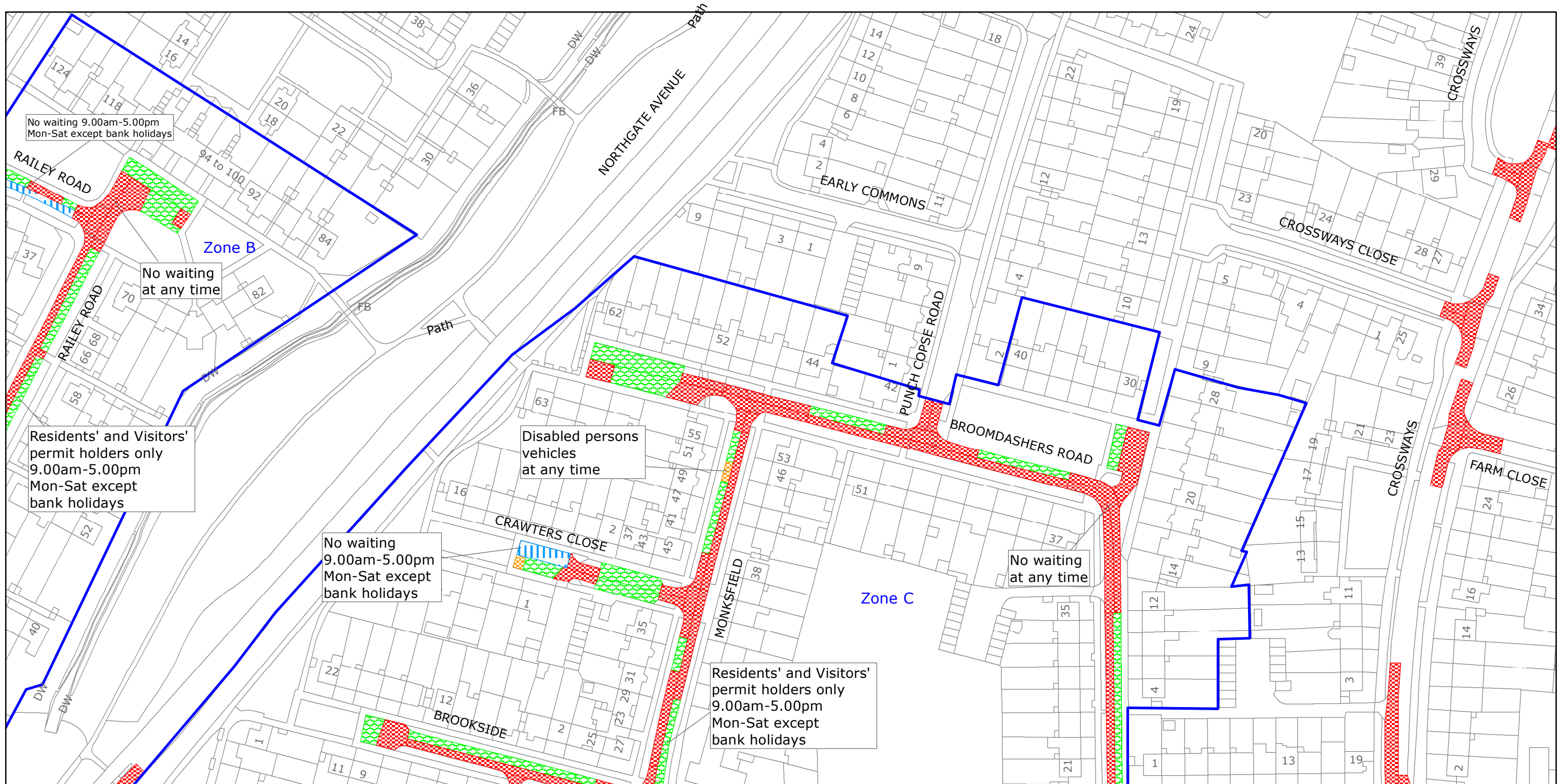
Reproduced from or based upon 2022 Ordnance Survey mapping with permission of the Controller of HMSO (c) Crown Copyright reserved.
Unauthorised reproduction infringes Crown copyright and may lead to prosecution or civil proceedings West Sussex County Council Licence No. 100018485

TILE REF NO:
TQ2736SWN

SHEET ISSUE NO 5
SHEET ACTIVE FROM - 18.07.2022



SCALE:
1:1250
at A3 size



West Sussex County Council
Highways & Transport
The Grange
Tower Street
Chichester
West Sussex
PO19 1RH

CRAWLEY BOROUGH: NORTHGATE & WEST GREEN AND THREE BRIDGES WARDS

WAITING RESTRICTIONS

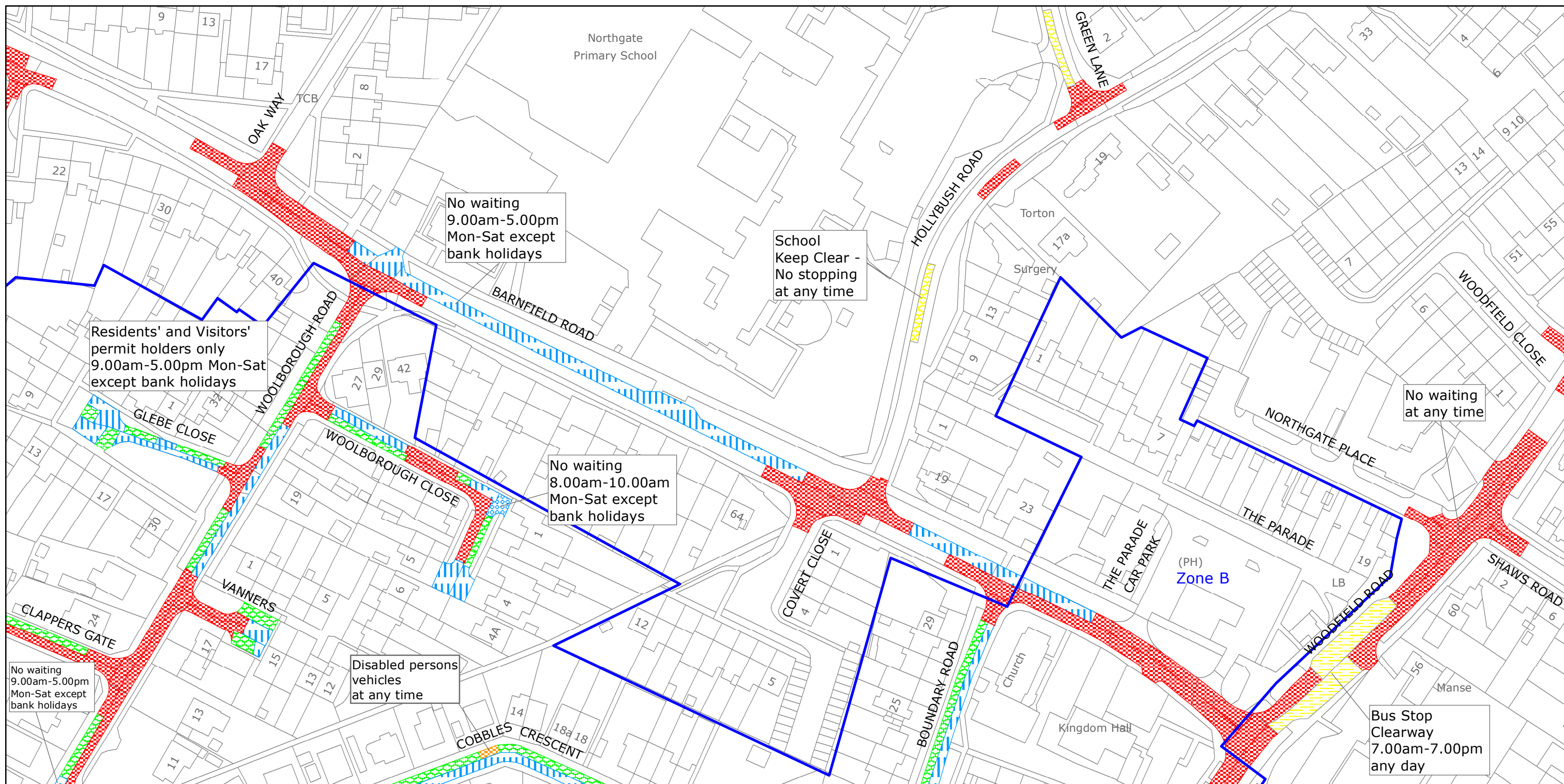
Reproduced from or based upon 2022 Ordnance Survey mapping with permission of the Controller of HMSO (c) Crown Copyright reserved.
Unauthorised reproduction infringes Crown copyright and may lead to prosecution or civil proceedings West Sussex County Council Licence No. 100018485

**TILE REF NO:
TQ2737SES**

SHEET ISSUE NO 5
SHEET ACTIVE FROM - 18.07.2022



SCALE:
1:1250
at A3 size



West Sussex County Council
Highways & Transport
The Grange
Tower Street
Chichester
West Sussex
PO19 1RH

CRAWLEY BOROUGH: NORTHGATE & WEST GREEN WARD
WAITING RESTRICTIONS

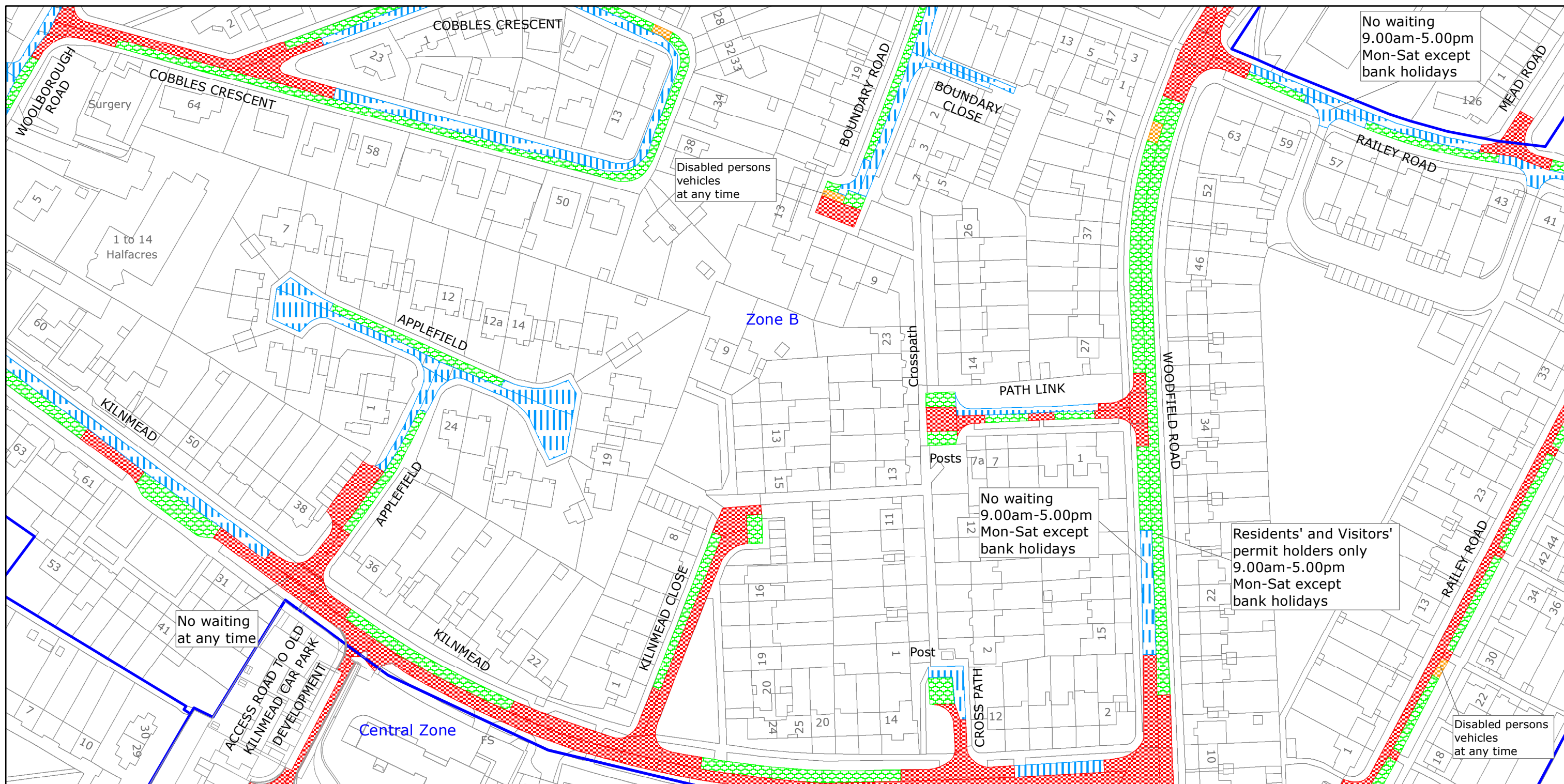
Reproduced from or based upon 2022 Ordnance Survey mapping with permission of the Controller of HMSO (c) Crown Copyright reserved.
Unauthorised reproduction infringes Crown copyright and may lead to prosecution or civil proceedings West Sussex County Council Licence No. 100018485

TILE REF NO:
TQ2737SWN

SHEET ISSUE NO 10
SHEET ACTIVE FROM - 18.07.2022



SCALE:
1:1250
at A3 size



West Sussex County Council
Highways & Transport
The Grange
Tower Street
Chichester
West Sussex
PO19 1RH

CRAWLEY BOROUGH: NORTHGATE & WEST GREEN AND THREE BRIDGES WARDS

WAITING RESTRICTIONS

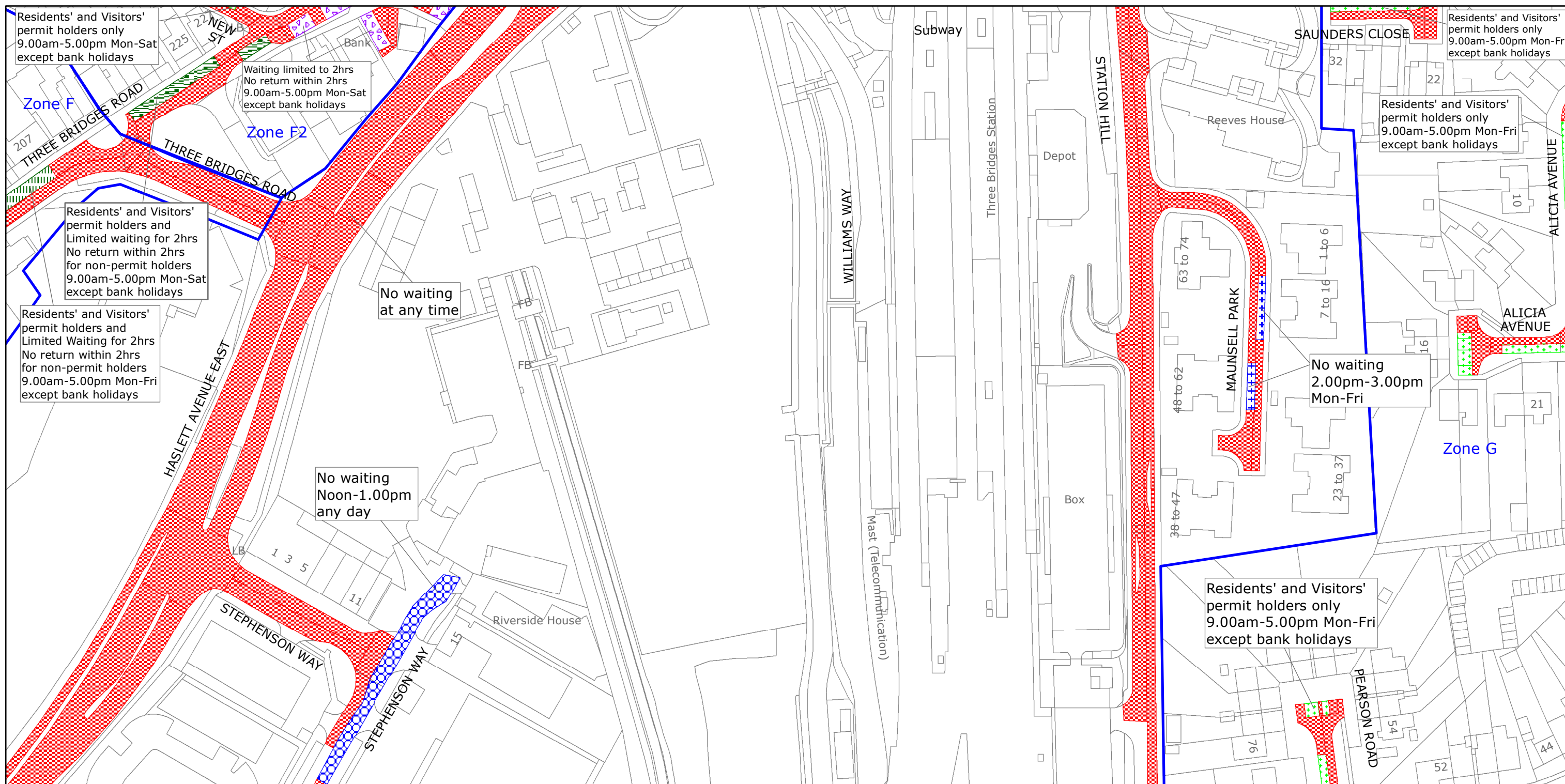
Reproduced from or based upon 2022 Ordnance Survey mapping with permission of the Controller of HMSO (c) Crown Copyright reserved.
Unauthorised reproduction infringes Crown copyright and may lead to prosecution or civil proceedings West Sussex County Council Licence No. 100018485

TILE REF NO:
TQ2737SWS

SHEET ISSUE NO 3
SHEET ACTIVE FROM - 18.07.2022



SCALE:
1:1250
at A3 size



West Sussex County Council
Highways & Transport
The Grange
Tower Street
Chichester
West Sussex
PO19 1RH

CRAWLEY BOROUGH: THREE BRIDGES, FURNACE GREEN, AND POUND HILL SOUTH & WORTH WARDS WAITING RESTRICTIONS

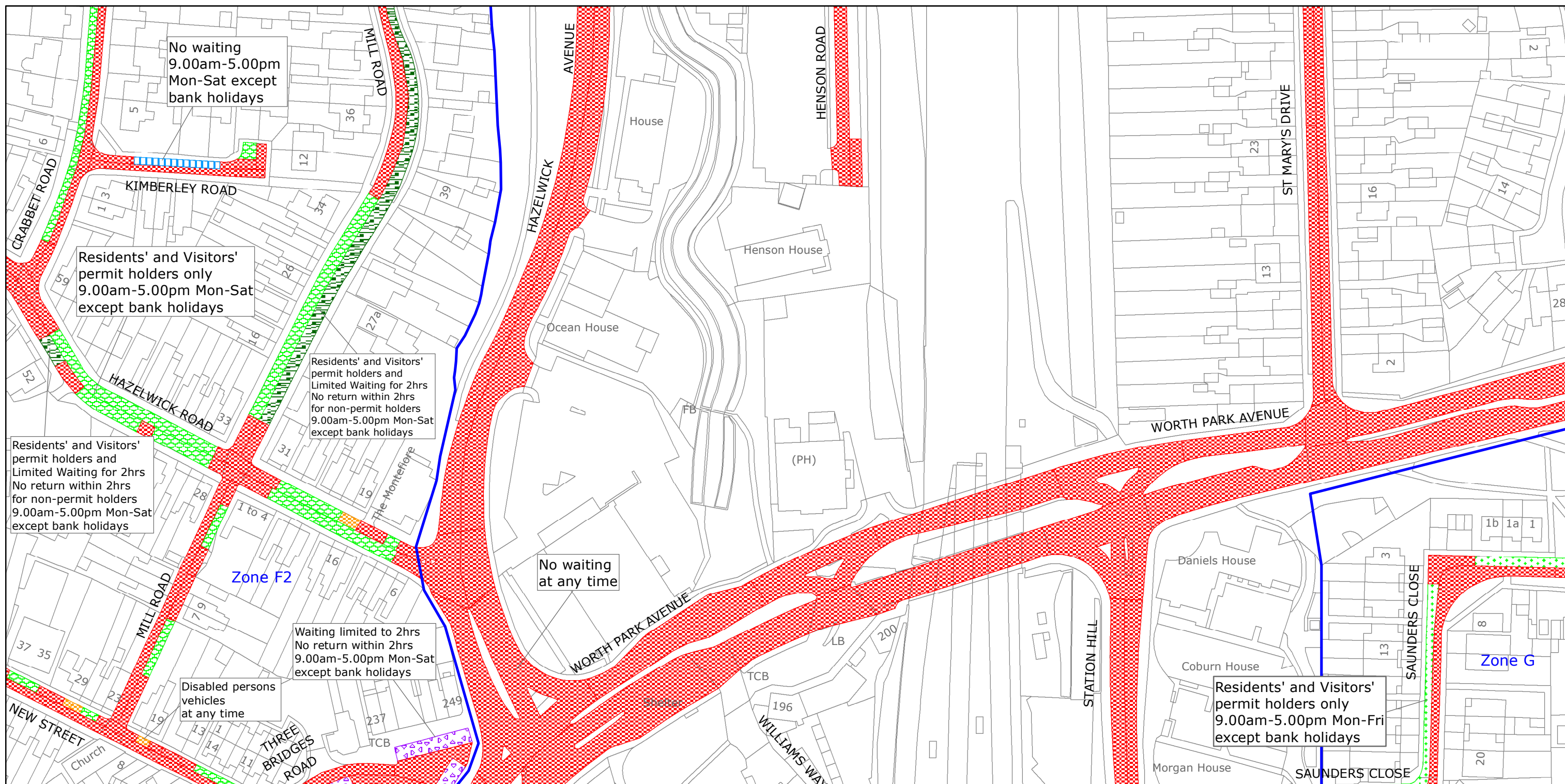
Reproduced from or based upon 2022 Ordnance Survey mapping with permission of the Controller of HMSO (c) Crown Copyright reserved.
Unauthorised reproduction infringes Crown copyright and may lead to prosecution or civil proceedings West Sussex County Council Licence No. 100018485

TILE REF NO:
TQ2836NEN

SHEET ISSUE NO 8
SHEET ACTIVE FROM - 18.07.2022



SCALE:
1:1250
at A3 size



West Sussex County Council
Highways & Transport
The Grange
Tower Street
Chichester
West Sussex
PO19 1RH

CRAWLEY BOROUGH: POUND HILL NORTH & FORGE WOOD, POUND HILL SOUTH & WORTH AND THREE BRIDGES WARDS

WAITING RESTRICTIONS

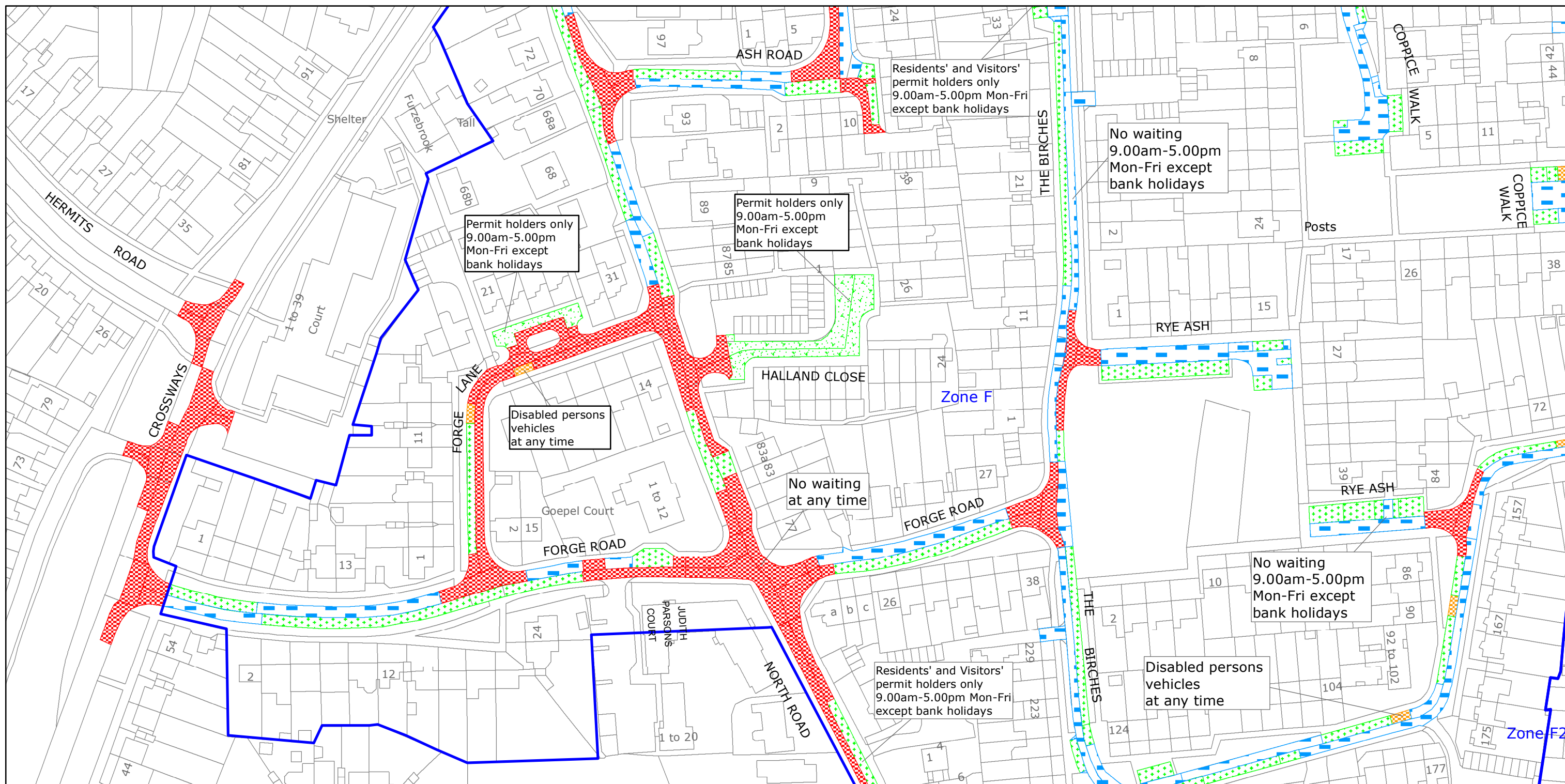
Reproduced from or based upon 2022 Ordnance Survey mapping with permission of the Controller of HMSO (c) Crown Copyright reserved.
Unauthorised reproduction infringes Crown copyright and may lead to prosecution or civil proceedings West Sussex County Council Licence No. 100018485

TILE REF NO: TQ2837SES

SHEET ISSUE NO 6
SHEET ACTIVE FROM - 18.07.2022



SCALE:
1:1250
at A3 size



West Sussex County Council
Highways & Transport
The Grange
Tower Street
Chichester
West Sussex
PO19 1RH

CRAWLEY BOROUGH: THREE BRIDGES WARD

WAITING RESTRICTIONS

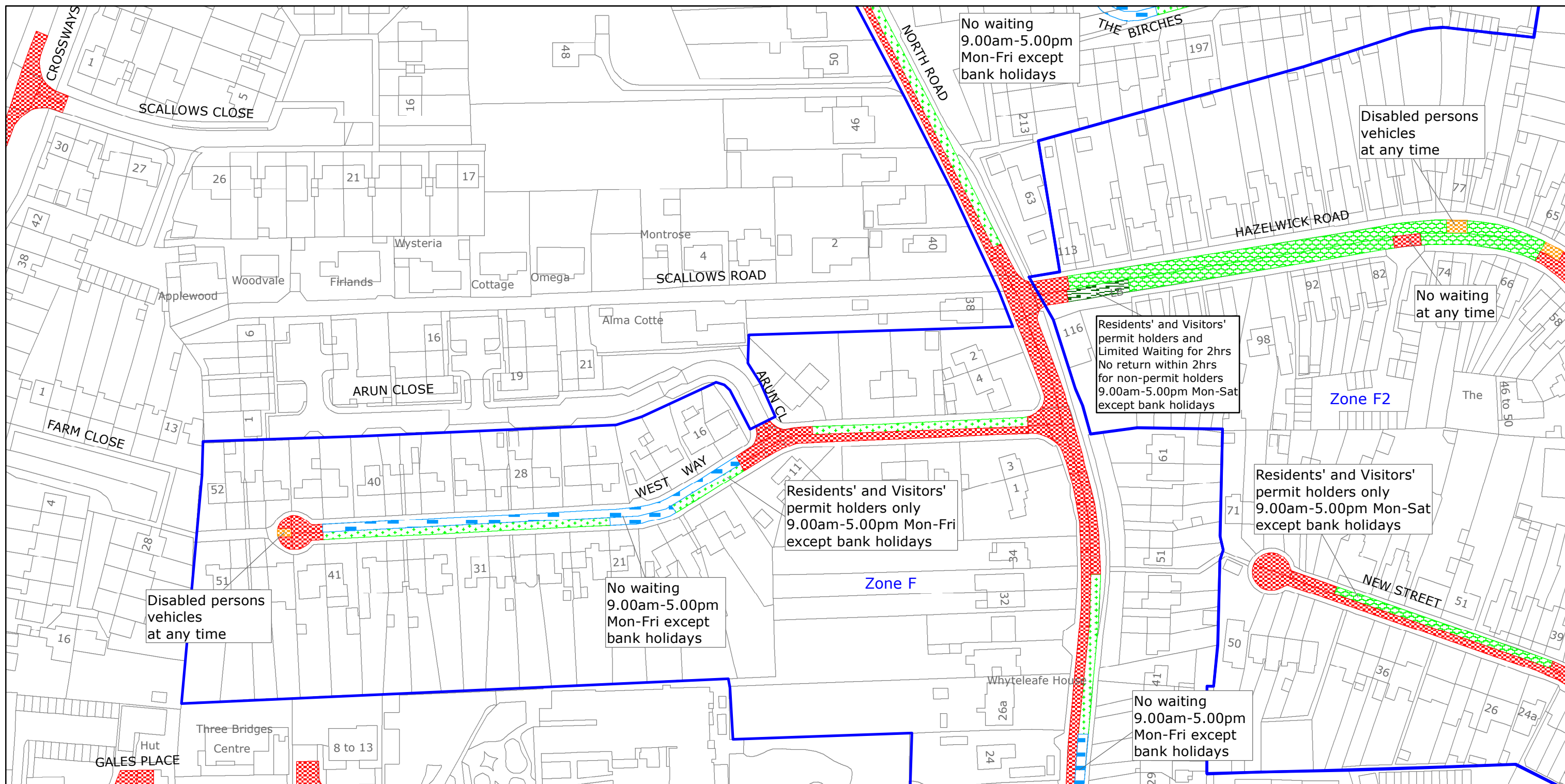
Reproduced from or based upon 2022 Ordnance Survey mapping with permission of the Controller of HMSO (c) Crown Copyright reserved.
Unauthorised reproduction infringes Crown copyright and may lead to prosecution or civil proceedings West Sussex County Council Licence No. 100018485

TILE REF NO: TQ2837SWN

SHEET ISSUE NO 6
SHEET ACTIVE FROM - 18.07.2022



SCALE:
1:1250
at A3 size



West Sussex County Council
Highways & Transport
The Grange
Tower Street
Chichester
West Sussex
PO19 1RH

CRAWLEY BOROUGH: THREE BRIDGES WARD WAITING RESTRICTIONS

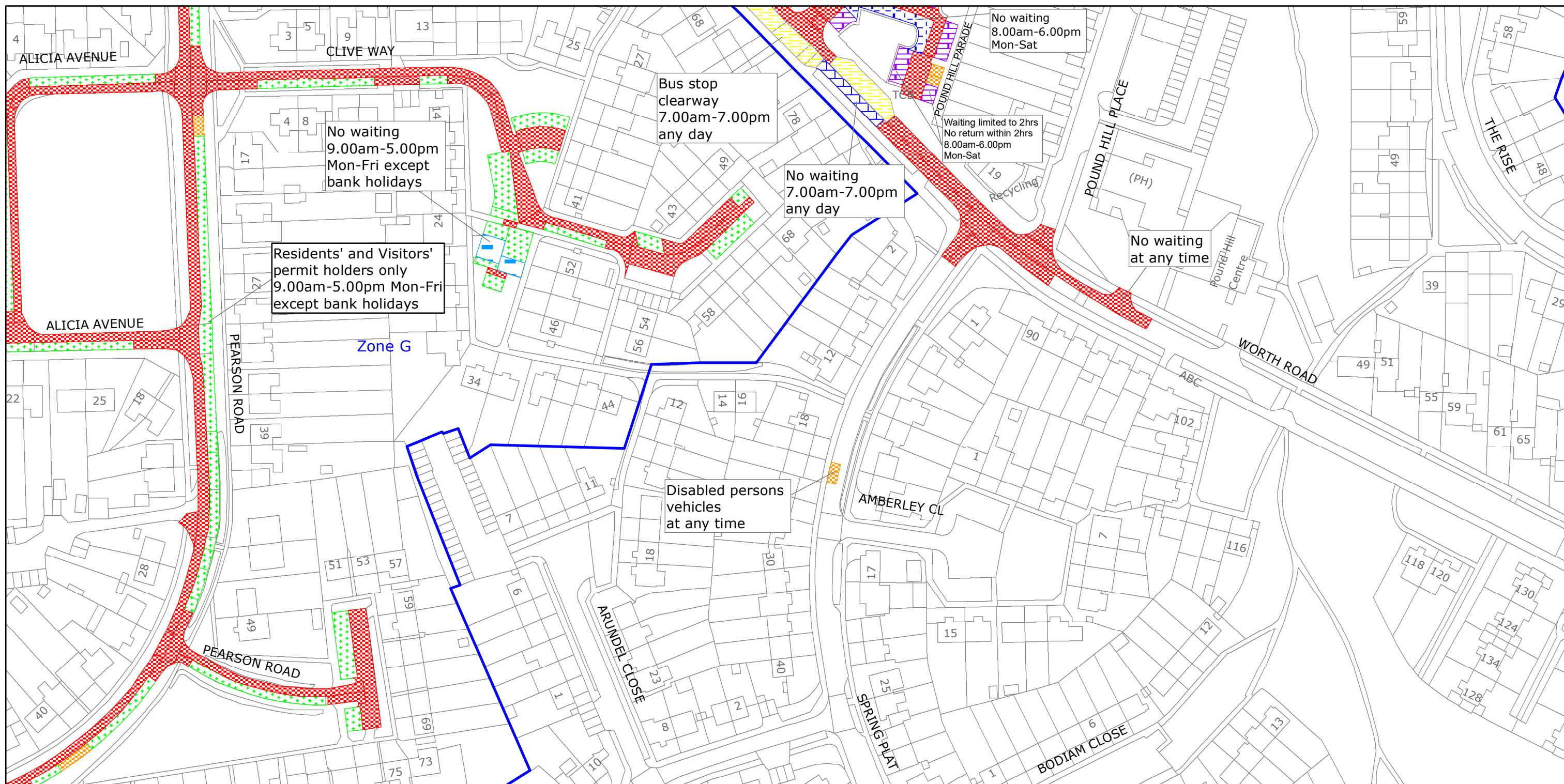
Reproduced from or based upon 2022 Ordnance Survey mapping with permission of the Controller of HMSO (c) Crown Copyright reserved.
Unauthorised reproduction infringes Crown copyright and may lead to prosecution or civil proceedings West Sussex County Council Licence No. 100018485

TILE REF NO:
TQ2837SWS

SHEET ISSUE NO 8
SHEET ACTIVE FROM - 18.07.2022



SCALE:
1:1250
at A3 size



West Sussex County Council
Highways & Transport
The Grange
Tower Street
Chichester
West Sussex
PO19 1RH

CRAWLEY BOROUGH: POUND HILL SOUTH & WORTH WARD

WAITING RESTRICTIONS

Reproduced from or based upon 2022 Ordnance Survey mapping with permission of the Controller of HMSO (c) Crown Copyright reserved.
Unauthorised reproduction infringes Crown copyright and may lead to prosecution or civil proceedings West Sussex County Council Licence No. 100018485

TILE REF NO:
TQ2936NWN

SHEET ISSUE NO 7
SHEET ACTIVE FROM - 18.07.2022



SCALE:
1:1250
at A3 size

